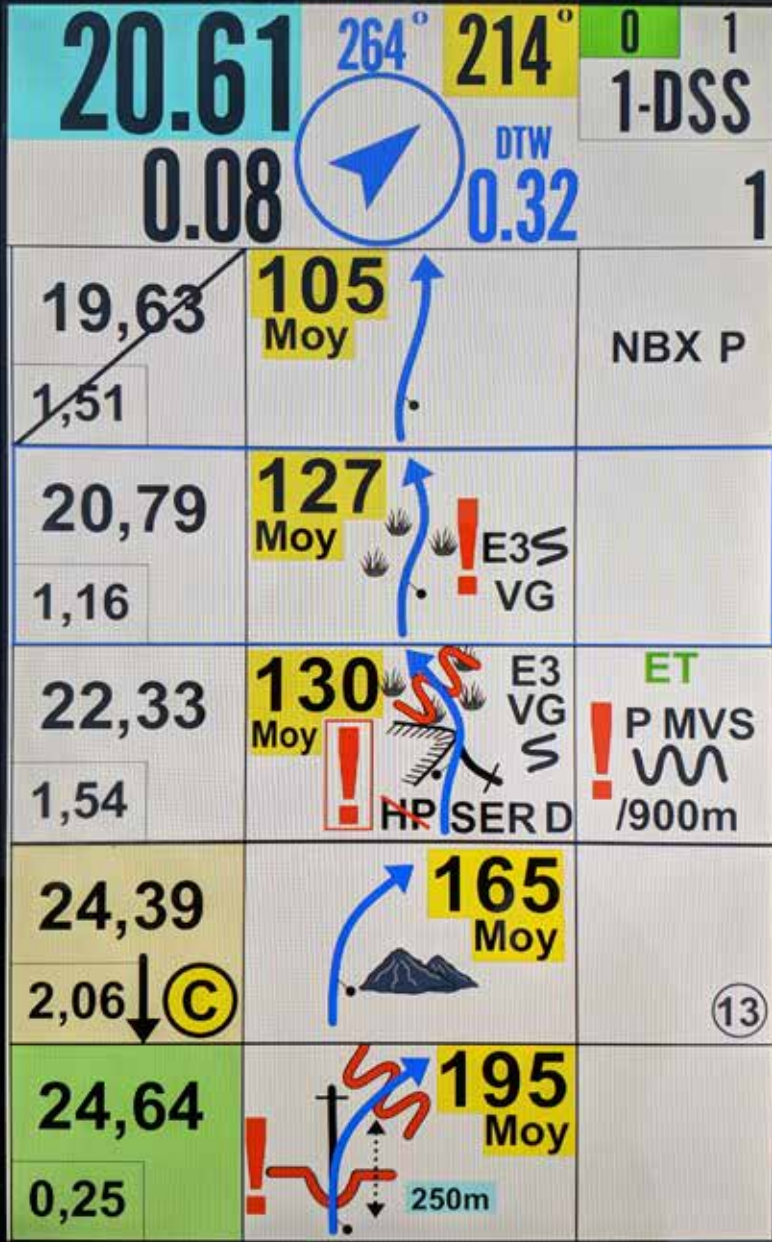


STELLAR B4



STELLAR B4



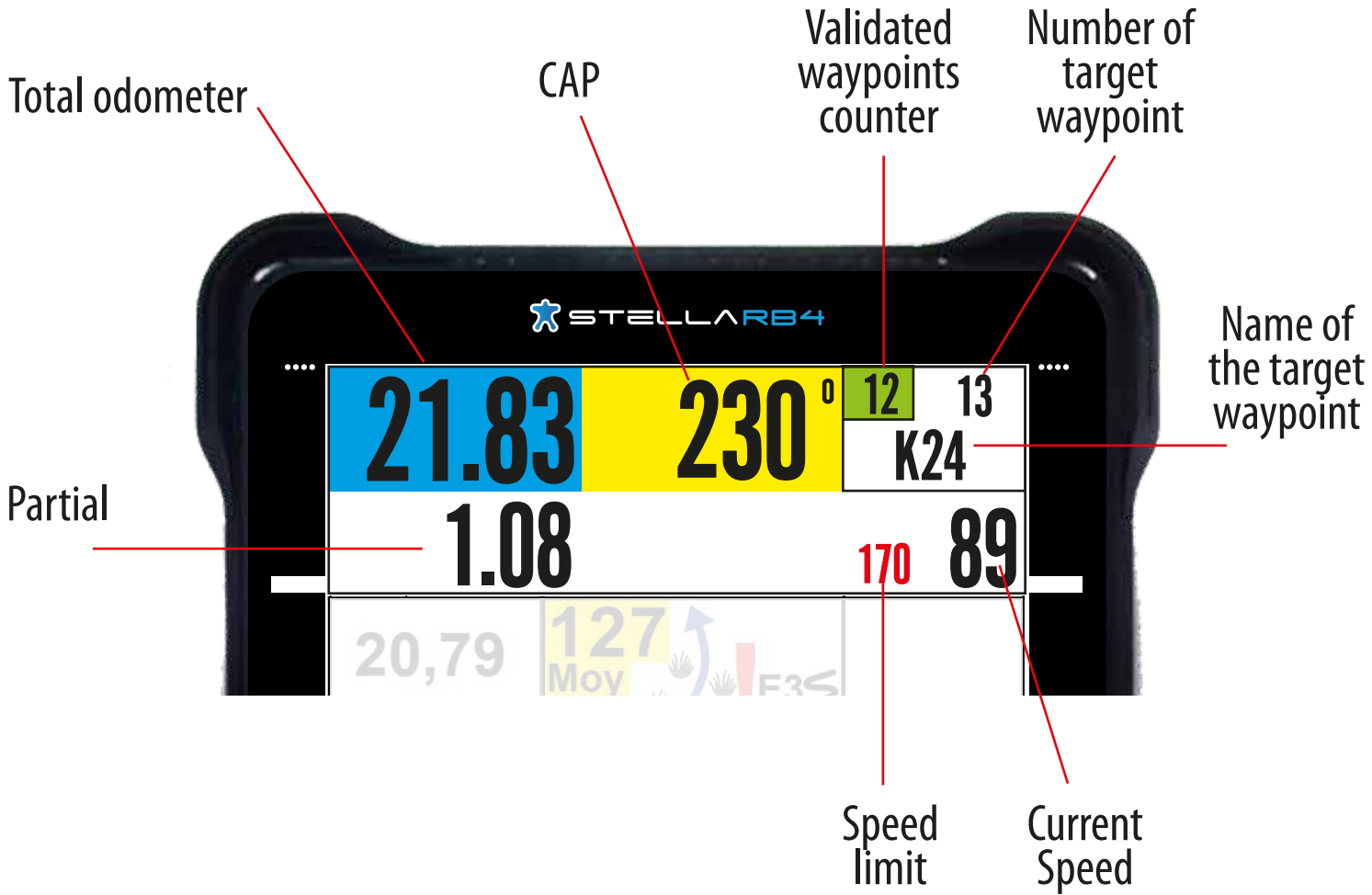
GPS NAVIGATION

5 ROWS ROADBOOK

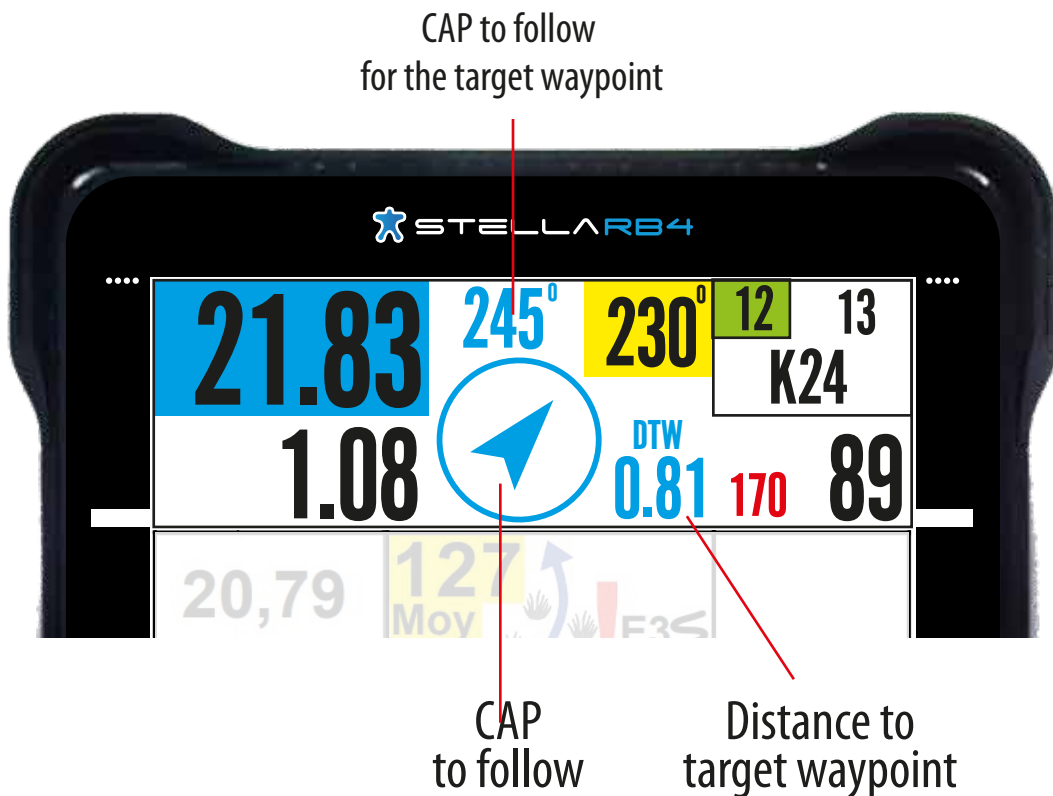


Powered by anube sport

MAIN SCREEN



WAY POINT PROXIMITY



REMOTE CONTROL

Reset partial


MENU - Long press > 5sec

ODO +

ODO -

**Red Stella
button**

(Not available at this moment)



Cross Out

Note -

Note +

**Blue Stella
button**

(Not available at this moment)

ROADBOOK

Note +  **1+** **21.83** **1.08**  Note -

21.83 **1.08** **21.83** **1.08**



STELLARB4

21.83 1.08	245° 	230° DTW 0.81	12 13 K24
20,79 1,16	127 Moy 	E3 VG !	
22,33 1,54	130 Moy 	E3 VG HP SER D	ET ! P MVS /900m
24,39 2,06 ↓ 	165 Moy 		(13)
24,64 0,25	195 Moy 	250m	
27,76 3,12	170 Moy 	60m	ET à 230m 190 Moy

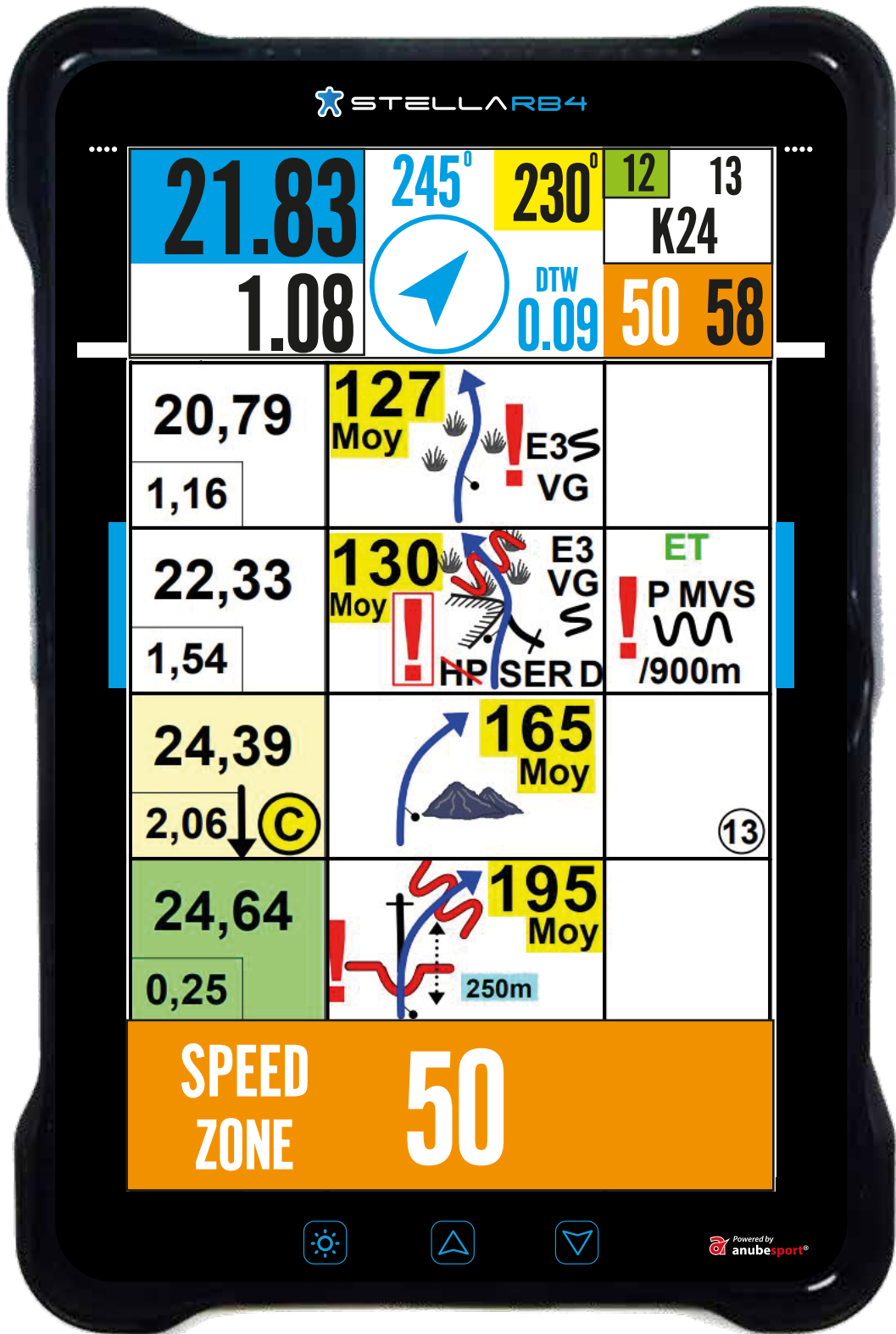
Short press - Cross out
Long press - Uncross

Brightness  Note + / Note -  

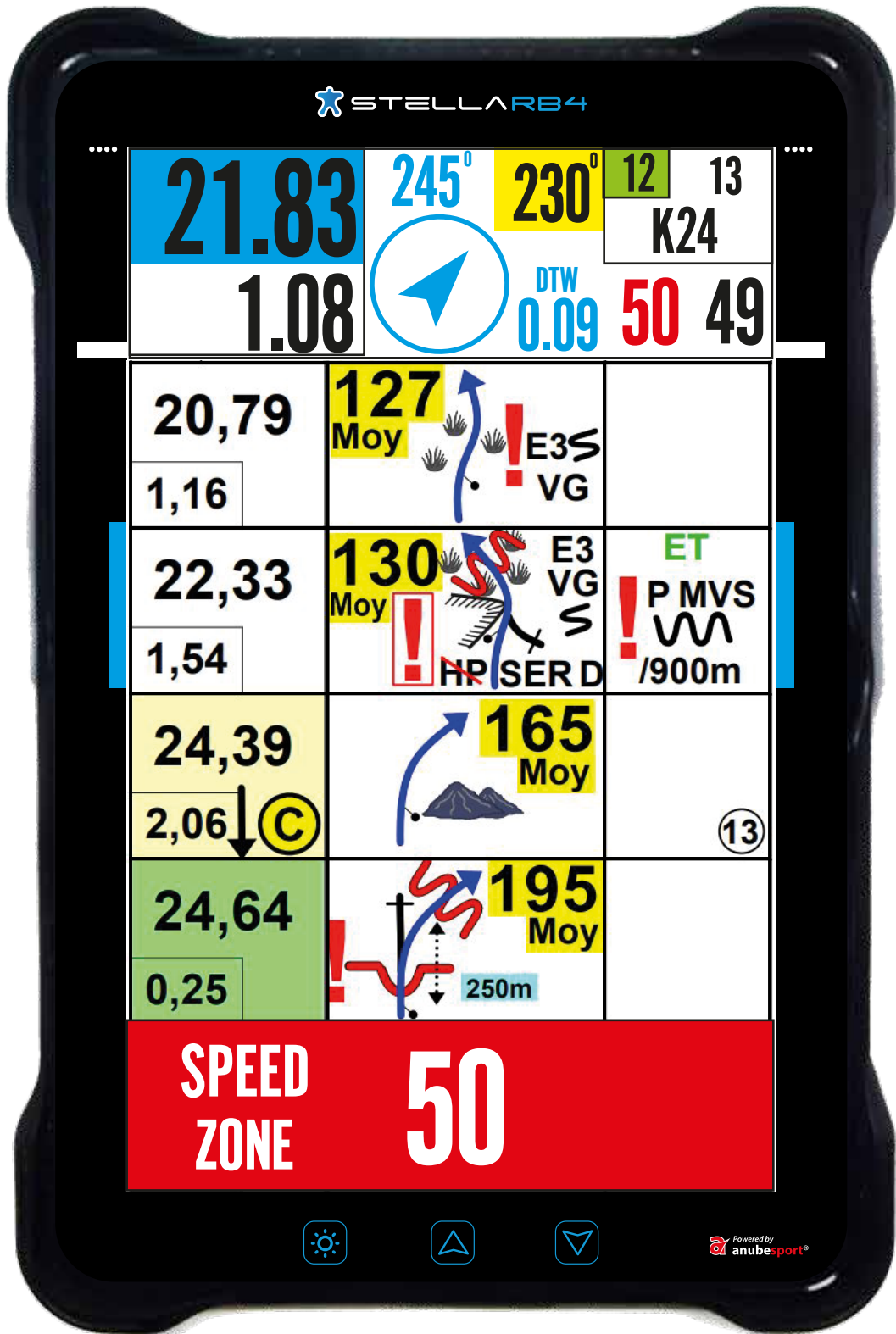
Power button 

Powered by **anubespport**

SPEED ZONE



SPEED ZONE

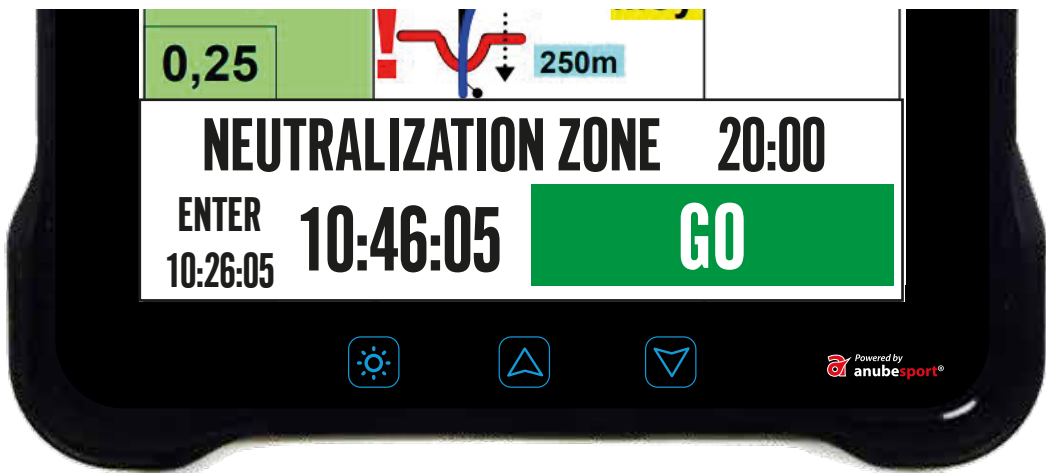
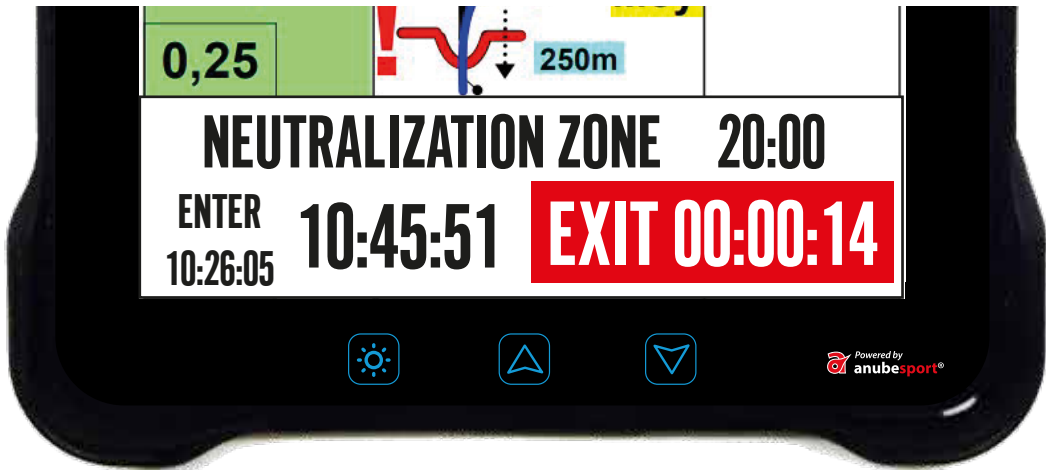
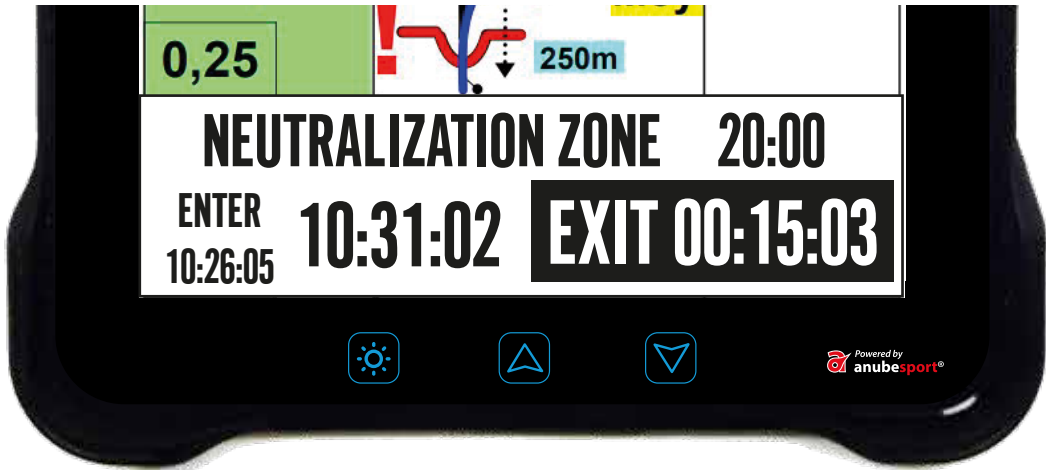


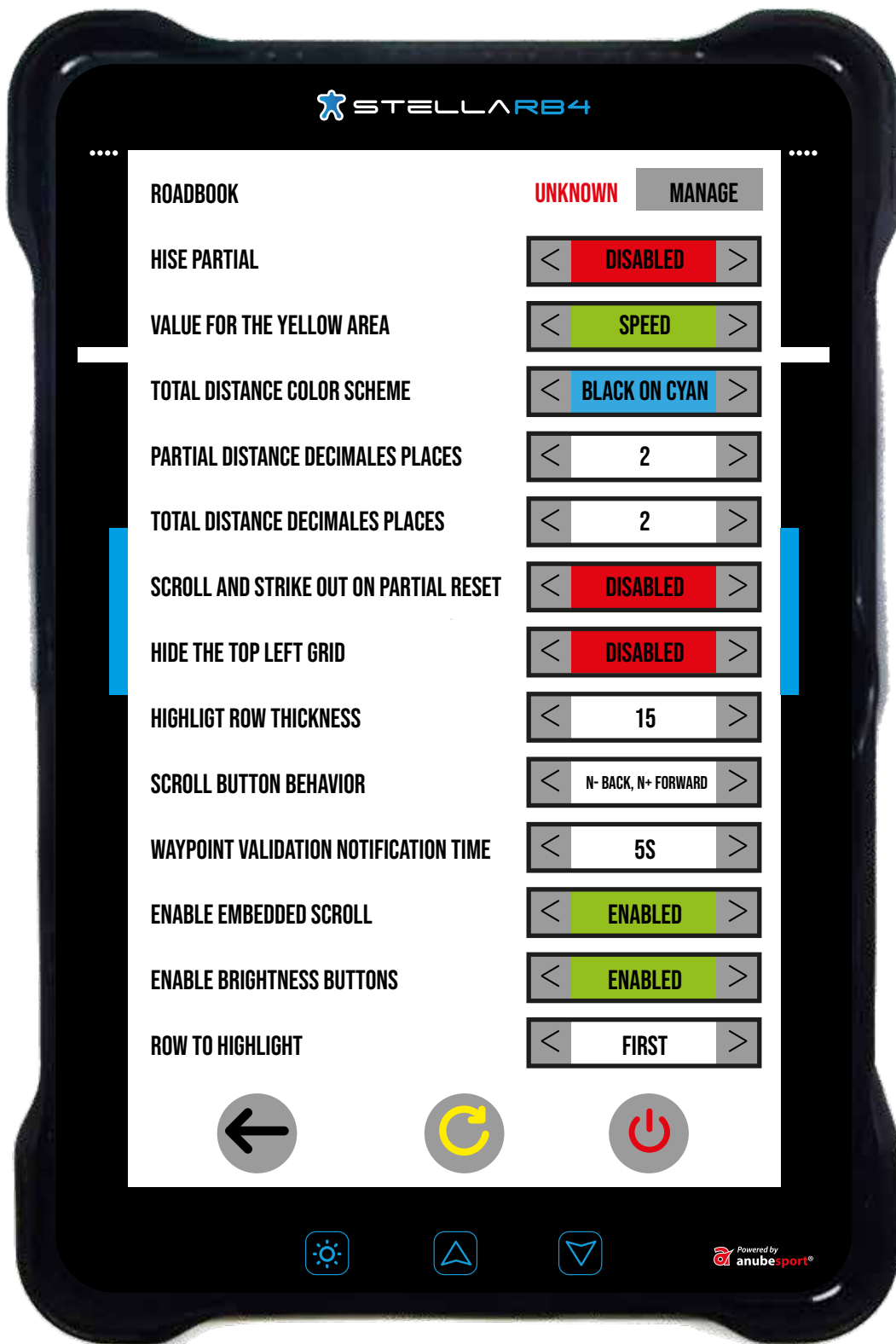
SPEED ZONE 50



Powered by anubespport

NEUTRALIZATION ZONE





STELLAR B4

ROADBOOK

UNKNOWN

MANAGE

HISE PARTIAL

< DISABLED >

VALUE FOR THE YELLOW AREA

< SPEED >

TOTAL DISTANCE COLOR SCHEME

< BLACK ON CYAN >

PARTIAL DISTANCE DECIMALES PLACES

< 2 >

TOTAL DISTANCE DECIMALES PLACES

< 2 >

SCROLL AND STRIKE OUT ON PARTIAL RESET

< DISABLED >

HIDE THE TOP LEFT GRID

< DISABLED >

HIGHLIGHT ROW THICKNESS

< 15 >

SCROLL BUTTON BEHAVIOR

< N- BACK, N+ FORWARD >

WAYPOINT VALIDATION NOTIFICATION TIME

< 5S >

ENABLE EMBEDDED SCROLL

< ENABLED >

ENABLE BRIGHTNESS BUTTONS

< ENABLED >

ROW TO HIGHLIGHT

< FIRST >



 STELLA RB4